


PUBLIC RIGHT OF WAY EVIDENCE FORM

Important Note

The object of this enquiry is simply to reach the truth of the matter, whatever it may be. Witnesses are therefore asked to answer the questions as fully as possible and not to keep back any information, whether for or against the public status claim. This is of particular importance if the information is to be of real value in establishing the status of the way.

Name of witness. MRS. A. E. BUCKINGHAM.....



Description of way (include grid references if known):-  
From  
To

\* Please delete as appropriate

1. How many years have you known the way?

56 YEARS.

2.(a) Do you believe the way to be a public right of way?

\*YES/NO

(b) If so, is the way

(i) a footpath? (pedestrians only)

\*YES/NO

(ii) a bridleway? (pedestrians, horse riders and pedal cyclists)

\*YES/NO

(iii) a by-way open to all traffic? (all uses including vehicles)

\*YES/NO

3. How wide is the way?

ABOUT 3 FT.

4. Have you used the above way?

\*YES/~~NO~~

If so: (a) During which years?

54yrs

(b) Where were you going from/to?

(c) For what purpose? (eg work, pleasure) ✓

(d) How many times a year? (eg daily) WEEKLY

(e) By what means? (eg on foot, horseback, motor vehicle etc)

ON FOOT

(f) Please show the route of the way used on the attached plan.

---

5.(a) Has the way always been on the same route?

\*YES/~~NO~~

(b) If not, please give details of original route, date of diversion and show details on a plan.

---

6. Have there, to your knowledge, ever been on the way any stiles or gates?

\*YES/~~NO~~

If so, state (with details of location) where the stiles or gates stood.

STILE TIXALL ROAD END.

---

7.(a) Were you working for any owner or tennant of land crossed by the way at the time when you used it.

\*~~YES~~/NO

(b) If so, give particulars and say whether you received any instructions from the owner/tennant as to the use of the way by the public? If so, what were they?

---

8.(a) Have you ever been stopped or turned back when using the way or do you know, or have you heard, of anyone else having been prevented from using the route?

\*~~YES~~/NO

(b) If so, please give particulars.

---

9.(a) Were you ever told by any owner or tenant of the land crossed by the way, or by anyone in their employment, that the way was not public? \*~~YES~~/NO

(b) If so, give particulars and dates.

---

10.(a) Have you ever known of any locked gate or obstruction to the way? \*~~YES~~/NO

(b) If so, state when and where and show its approximate position on the attached plan.

---

11.(a) Have you ever seen notices such as 'Private', 'No Road', 'No Thoroughfare' or 'Trespassers will be Prosecuted', on or near the way? \*~~YES~~/NO

(b) If so, state what the notices said and show their approximate position on a plan.

---

12.(a) Have you ever been given permission to use the way? \*~~YES~~/NO

(b) If so, by whom?

PUBLIC RIGHT OF WAY  
NONE NEEDED.

---

13. Can you give any further particulars about the way (continue on a separate sheet of paper if necessary).

---

14. Would you be prepared to give evidence of your use of the way at a public inquiry or in a court of law, if necessary?

\*~~YES~~/NO

---

I certify that, to the best of my knowledge and belief, the facts I have stated are true.

Signature ... A. E. Buckingham .....

Person taking this statement .....

Date .....




PUBLIC RIGHT OF WAY EVIDENCE FORM

Important Note

The object of this enquiry is simply to reach the truth of the matter, whatever it may be. Witnesses are therefore asked to answer the questions as fully as possible and not to keep back any information, whether for or against the public status claim. This is of particular importance if the information is to be of real value in establishing the status of the way.

Name of witness DAVID MOSELEY



Description of way (include grid references if known):-

From WESTON ROAD

To TIXALL ROAD

(WOODLAND KNOWN AS THE WITTHYS)

\* Please delete as appropriate

1. How many years have you known the way? 40

2.(a) Do you believe the way to be a public right of way? \*YES/~~NO~~

(b) If so, is the way

(i) a footpath? (pedestrians only) \*~~YES~~/NO

(ii) a bridleway? (pedestrians, horse riders and pedal cyclists) \*YES/~~NO~~

(iii) a by-way open to all traffic? (all uses including vehicles) \*~~YES~~/NO

3. How wide is the way?

WIDTH WAS VARIED

3 FT - 6 FT

4. Have you used the above way?

\*YES/NO

If so: (a) During which years?

1956 - 1980

- (b) Where were you going from/to?  
(c) For what purpose? (eg work, pleasure)  
(d) How many times a year? (eg daily)  
(e) By what means? (eg on foot, horseback, motor vehicle etc)  
(f) Please show the route of the way used on the attached plan.

TO THE BARN ROAD TO BASWICH  
PLEASURE  
WEEKLY  
FOOT & CYCLE

---

5.(a) Has the way always been on the same route?

\*YES/NO

- (b) If not, please give details of original route, date of diversion and show details on a plan.

---

6. Have there, to your knowledge, ever been on the way any stiles or gates?

\*YES/NO

If so, state (with details of location) where the stiles or gates stood.

---

7.(a) Were you working for any owner or tenant of land crossed by the way at the time when you used it.

\*YES/NO

- (b) If so, give particulars and say whether you received any instructions from the owner/tenant as to the use of the way by the public? If so, what were they?

---

8.(a) Have you ever been stopped or turned back when using the way or do you know, or have you heard, of anyone else having been prevented from using the route?

\*YES/NO

- (b) If so, please give particulars.
-

9.(a) Were you ever told by any owner or tenant of the land crossed by the way, or by anyone in their employment, that the way was not public?

\*~~YES~~/NO

(b) If so, give particulars and dates.

10.(a) Have you ever known of any locked gate or obstruction to the way?

\*~~YES~~/NO

(b) If so, state when and where and show its approximate position on the attached plan.

11.(a) Have you ever seen notices such as 'Private', 'No Road', 'No Thoroughfare' or 'Trespassers will be Prosecuted', on or near the way?

\*~~YES~~/NO

(b) If so, state what the notices said and show their approximate position on a plan.

12.(a) Have you ever been given permission to use the way?

\*~~YES~~/NO

(b) If so, by whom?

13. Can you give any further particulars about the way (continue on a separate sheet of paper if necessary).

14. Would you be prepared to give evidence of your use of the way at a public inquiry or in a court of law, if necessary?

\*~~YES~~/NO

I certify that, to the best of my knowledge and belief, the facts I have stated are true.

Signature ..... *D. M. Rehan* .....

Person taking this statement .....

Date... 26.9.96 .....





acknowledged 15/8/96

169

**PUBLIC RIGHT OF WAY EVIDENCE FORM**

**Important Note**

The object of this enquiry is simply to reach the truth of the matter, whatever it may be. Witnesses are therefore asked to answer the questions as fully as possible and not to keep back any information, whether for or against the public status claim. This is of particular importance if the information is to be of real value in establishing the status of the way.

Name of witness CHARLES JULIAN MARIE TOOKEY



Description of way (include grid references if known):-

From WESTON ROAD  
To TIXALL ROAD

\* Please delete as appropriate

1. How many years have you known the way? 14 1/2 yrs.

2.(a) Do you believe the way to be a public right of way? \*YES/NO  
✓

(b) If so, is the way  
(i) a footpath? (pedestrians only) \*YES/NO

(ii) a bridleway? (pedestrians, horse riders and pedal cyclists) \*YES/NO

(iii) a by-way open to all traffic? (all uses including vehicles) \*YES/NO

3. How wide is the way? 4' approx.

4. Have you used the above way?

\*YES/NO

If so: (a) During which years?

82-96

(b) Where were you going from/to?

(c) For what purpose? (eg work, pleasure)

(d) How many times a year? (eg daily)

(e) By what means? (eg on  
foot, horseback,  
motor vehicle etc)

(f) Please show the route of  
the way used on the  
attached plan.

✓ twice weekly walking Dogs  
(Big ones)  
on foot

---

5.(a) Has the way always been on  
the same route?

\*YES/NO ✓

(b) If not, please give details  
of original route, date of diversion and  
show details on a plan.

---

6. Have there, to your knowledge,  
ever been on the way  
any stiles or gates?

\*YES/NO

Stile weston Rd end

If so, state (with details  
of location) where the stiles  
or gates stood.

---

7.(a) Were you working for any  
owner or tennant of land  
crossed by the way at the time  
when you used it.

\*YES/NO ✓

(b) If so, give particulars and say whether you received  
any instructions from the owner/tennant as to the  
use of the way by the public? If  
so, what were they?

---

8.(a) Have you ever been stopped or  
turned back when using the way  
or do you know, or have you heard,  
of anyone else having been prevented  
from using the route?

\*YES/NO ✓

(b) If so, please  
give particulars.

9.(a) Were you ever told by any owner or tenant of the land crossed by the way, or by anyone in their employment, that the way was not public?

\*YES/NO ✓

(b) If so, give particulars and dates.

10.(a) Have you ever known of any locked gate or obstruction to the way?

\*YES/NO ✓

(b) If so, state when and where and show its approximate position on the attached plan.

11.(a) Have you ever seen notices such as 'Private', 'No Road', 'No Thoroughfare' or 'Trespassers will be Prosecuted', on or near the way?

\*YES/NO ✓

(b) If so, state what the notices said and show their approximate position on a plan.

12.(a) Have you ever been given permission to use the way?

\*YES/NO ✓

(b) If so, by whom?


13. Can you give any further particulars about the way (continue on a separate sheet of paper if necessary).

14. Would you be prepared to give evidence of your use of the way at a public inquiry or in a court of law, if necessary?

\*YES/NO ✓

I certify that, to the best of my knowledge and belief, the facts I have stated are true.

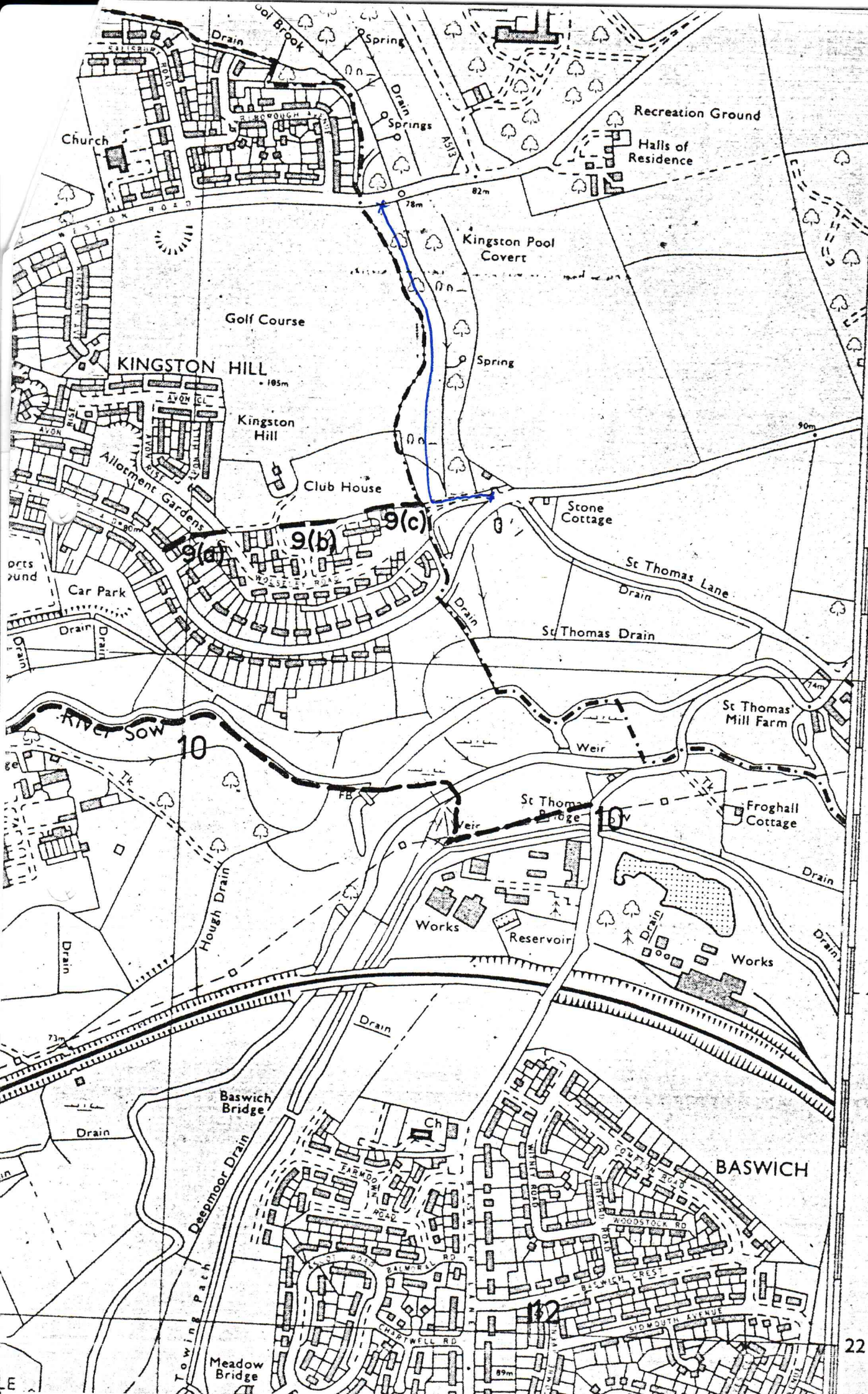
Signature .....



Person taking this statement .....

Date .....

12 August 1996



HOPTON AND COTON CP

23  
0.1537


22

PUBLIC RIGHT OF WAY EVIDENCE FORM

Important Note

The object of this enquiry is simply to reach the truth of the matter, whatever it may be. Witnesses are therefore asked to answer the questions as fully as possible and not to keep back any information, whether for or against the public status claim. This is of particular importance if the information is to be of real value in establishing the status of the way.

Name of witness..... RETENA ..... PULLMAN .....



Description of way (include grid references if known):-

From To (WOODLAND KNOWN AS THE WITHYS)

\* Please delete as appropriate

1. How many years have you known the way? 55

2.(a) Do you believe the way to be a public right of way? \*YES/NO

(b) If so, is the way

(i) a footpath? (pedestrians only) \*YES/NO

(ii) a bridleway? (pedestrians, horse riders and pedal cyclists) \*YES/NO

(iii) a by-way open to all traffic? (all uses including vehicles) \*YES/NO

3. How wide is the way? Roughly 5' (VARIES)

4. Have you used the above way?

~~\*YES/NO~~

If so: (a) During which years?

1949-

- (b) Where were you going from/to?
- (c) For what purpose? (eg work, pleasure)
- (d) How many times a year? (eg daily)
- (e) By what means? (eg on foot, horseback, motor vehicle etc)
- (f) Please show the route of the way used on the attached plan.

---

5.(a) Has the way always been on the same route?

~~\*YES/NO~~

(b) If not, please give details of original route, date of diversion and show details on a plan.

---

6. Have there, to your knowledge, ever been on the way any stiles or gates?

~~\*YES/NO~~

If so, state (with details of location) where the stiles or gates stood.

---

7.(a) Were you working for any owner or tennant of land crossed by the way at the time when you used it.

~~\*YES/NO~~

(b) If so, give particulars and say whether you received any instructions from the owner/tennant as to the use of the way by the public? If so, what were they?

---

8.(a) Have you ever been stopped or turned back when using the way or do you know, or have you heard, of anyone else having been prevented from using the route?

~~\*YES/NO~~

(b) If so, please give particulars.

---

9.(a) Were you ever told by any owner or tenant of the land crossed by the way, or by anyone in their employment, that the way was not public?

~~\*YES/NO~~

(b) If so, give particulars and dates.

10.(a) Have you ever known of any locked gate or obstruction to the way?

~~\*YES/NO~~

(b) If so, state when and where and show its approximate position on the attached plan.

11.(a) Have you ever seen notices such as 'Private', 'No Road', 'No Thoroughfare' or 'Trespassers will be Prosecuted', on or near the way?

~~\*YES/NO~~

(b) If so, state what the notices said and show their approximate position on a plan.

12.(a) Have you ever been given permission to use the way?

~~\*YES/NO~~

(b) If so, by whom?

13. Can you give any further particulars about the way (continue on a separate sheet of paper if necessary).

14. Would you be prepared to give evidence of your use of the way at a public inquiry or in a court of law, if necessary?

~~\*YES/NO~~

I certify that, to the best of my knowledge and belief, the facts I have stated are true.

Signature ..... A. E. Pullna .....

Person taking this statement .....

Date ..... 15/10/96 .....

06

94

LONG  
2° 05' W



0.153

0.1535

0.153

BEACONSIDE

RAF Stafford

Recreation Ground

Coton Hill Hospital

KINGSTON HILL

Golf Course

LITTLEWORTH

Works

Sports Ground

Car Park

Playing Field School

Lodge

Works

Baswich

Works

Reservoir

Works

Froghall Cottage

St Thomas Mill Farm

Stone Cottage

St Thomas Lane

St Thomas Drain

Kingston Pool Covert

Recreation Ground

Halls of Residence

College

Laboratories

Depot

Beacon Farm

Depot

Depot

Depot




PUBLIC RIGHT OF WAY EVIDENCE FORM

Important Note

REGARDING WITNESSES WOOD

The object of this enquiry is simply to reach the truth of the matter, whatever it may be. Witnesses are therefore asked to answer the questions as fully as possible and not to keep back any information, whether for or against the public status claim. This is of particular importance if the information is to be of real value in establishing the status of the way.

Name of witness. . . . . MR RUSSELL DAVID HARRIES



Description of way (include grid references if known):-

From WOLSELEY ROAD  
To WESTON ROAD

\* Please delete as appropriate

1. How many years have you known the way? 28 years

2.(a) Do you believe the way to be a public right of way? \*YES/NO

(b) If so, is the way

(i) a footpath? (pedestrians only) \*YES/NO

(ii) a bridleway? (pedestrians, horse riders and pedal cyclists) \*YES/NO

(iii) a by-way open to all traffic? (all uses including vehicles) \*YES/NO

3. How wide is the way?

FIVE FOOT

4. Have you used the above way? \*YES/NO

If so: (a) During which years?

1967 - 1996

(b) Where were you going from/to?

WOLSELEY ROAD TO WESTON ROAD

(c) For what purpose? (eg work, pleasure)

WORK + PLEASURE

(d) How many times a year? (eg daily)

WEEKLY

(e) By what means? (eg on

foot, horseback,

FOOT, CYCLE

motor vehicle etc)

(f) Please show the route of the way used on the attached plan.

THE MAP ATTACHED DOES NOT COVER THE ROUTE

---

5.(a) Has the way always been on the same route?

\*YES/NO

(b) If not, please give details of original route, date of diversion and show details on a plan.

---

6. Have there, to your knowledge, ever been on the way any stiles or gates?

\*YES/NO

If so, state (with details of location) where the stiles or gates stood.

AT WESTON ROAD END FOR THE PAST 6 years

---

7.(a) Were you working for any owner or tenant of land crossed by the way at the time when you used it.

\*YES/NO

(b) If so, give particulars and say whether you received any instructions from the owner/tenant as to the use of the way by the public? If so, what were they?

---

8.(a) Have you ever been stopped or turned back when using the way or do you know, or have you heard, of anyone else having been prevented from using the route?

\*YES/NO

(b) If so, please give particulars.

9.(a) Were you ever told by any owner or tenant of the land crossed by the way, or by anyone in their employment, that the way was not public?

\*YES/NO

(b) If so, give particulars and dates.

10.(a) Have you ever known of any locked gate or obstruction to the way?

\*YES/NO

(b) If so, state when and where and show its approximate position on the attached plan.

11.(a) Have you ever seen notices such as 'Private', 'No Road', 'No Thoroughfare' or 'Trespassers will be Prosecuted', on or near the way?

\*YES/NO

(b) If so, state what the notices said and show their approximate position on a plan.

12.(a) Have you ever been given permission to use the way?

\*YES/NO

(b) If so, by whom?

13. Can you give any further particulars about the way (continue on a separate sheet of paper if necessary).

14. Would you be prepared to give evidence of your use of the way at a public inquiry or in a court of law, if necessary?

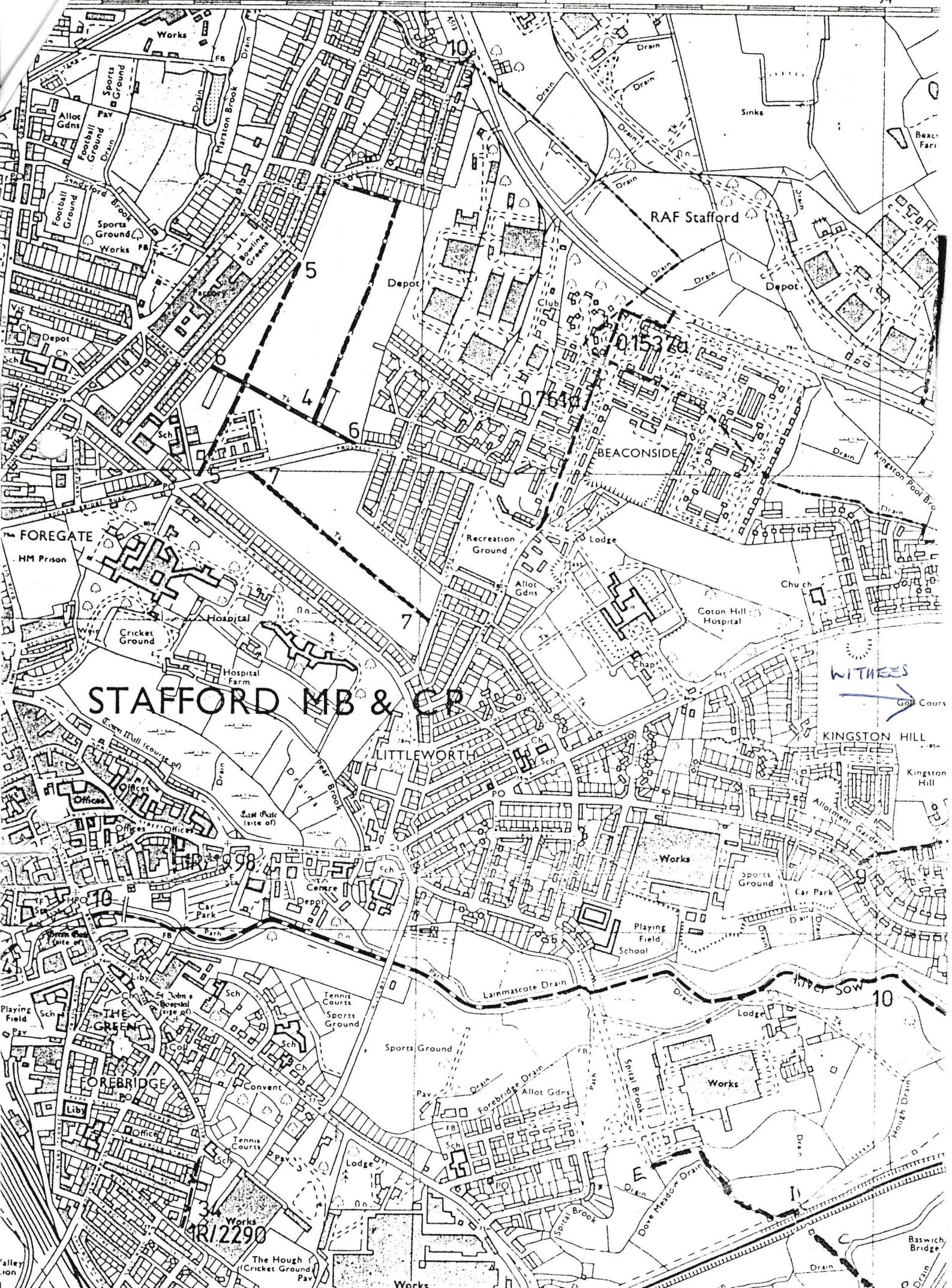
\*YES/NO

I certify that, to the best of my knowledge and belief, the facts I have stated are true.

Signature . . . . . R. Morris

Person taking this statement . . . . .

Date . . . . . 5 October 1996



STAFFORD MB & CP

WITNESS

Golf Course

KINGSTON HILL

LITTLEWORTH

THE GREEN

FOREBRIDGE

1R/2290

Baswich Bridge